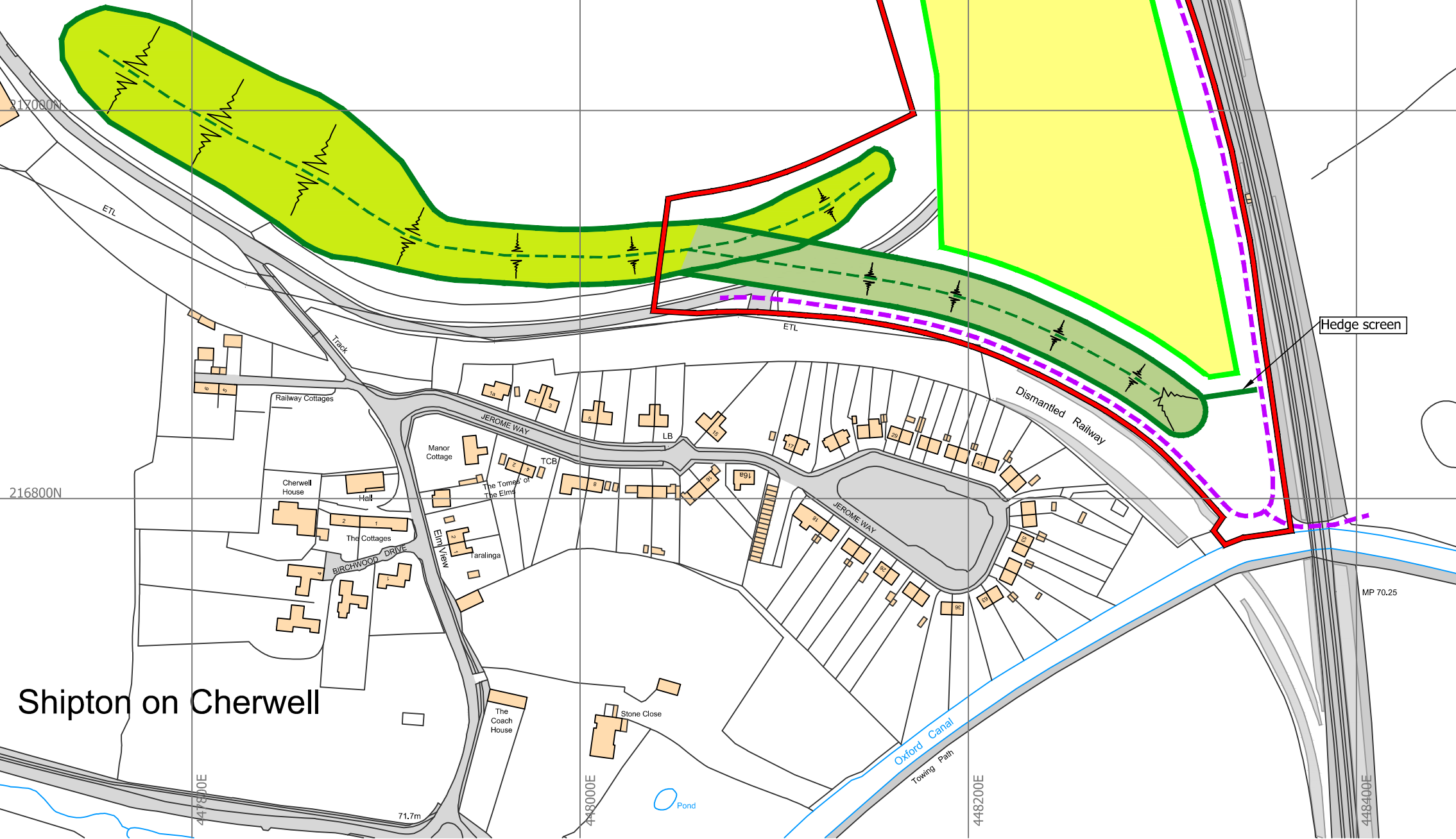


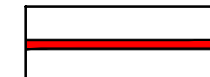





217200N



EXISTING SITE



LEGEND

-  Shipton Quarry application boundary
-  Limit of proposed extraction area
-  Currently permitted limit of excavation (remaining)
-  Existing screening bund
-  Proposed screening bund (4m high)
-  Access tracks

Reproduced from the 2016 Ordnance Survey 1:25,000 map with the permission of the Controller of Her Majesty's Stationery Office,
 © Crown Copyright
 Unauthorised reproduction infringes Crown Copyright and may lead to prosecution or civil proceedings
 Licence No AL100018321

Version	Revision and compilation notes	Date
A	Issued	31.10.2018
B	Revised	09.11.2018

Client
Shipton Quarry Limited

Project
Shipton Quarry proposed extension

Revised bund layout - Option 2



GWP consultants
 Upton House
 Market Street, Charlbury
 Oxfordshire OX7 3PJ
 United Kingdom
 tel +44 (0)1608 810374
 fax +44 (0)1608 810093
 e-mail info@gwp.uk.com
 web www.gwp.uk.com

Date 09.11.2018	Drawn MP/EMB	Checked JCB	Scale 1:2500 at A3
Drawing Ref SHIPEXT1810	Drawing No 2	Version B	